


















Directions to Clovis, CA
2,864 mi – about 1 day 21 hours



 68 New Cedar Ln, Hamilton, NJ 08610

	1. Head south on New Cedar Ln toward Schiller Ave	go 154 ft total 154 ft
	2. Take the 1st left onto Schiller Ave	go 476 ft total 0.1 mi
	3. Take the 1st left onto Sewell Ave	go 0.1 mi total 0.2 mi
	4. Turn left at S Broad St/US-206 N About 5 mins	go 2.0 mi total 2.2 mi
	5. Turn right at Market St	go 0.2 mi total 2.4 mi
	6. Slight right to merge onto US-1 S toward Morrisville Rd Partial toll road Entering Pennsylvania About 12 mins	go 13.3 mi total 15.7 mi
	7. Take the exit onto I-276 W Partial toll road About 23 mins	go 25.4 mi total 41.2 mi
	8. Continue onto I-76 W Partial toll road About 3 hours 51 mins	go 251 mi total 293 mi
	9. Take exit 75 to merge onto I-70 W toward Wheeling WV Partial toll road Passing through West Virginia, Ohio, Indiana, Illinois Entering Missouri About 9 hours 28 mins	go 614 mi total 906 mi
	10. Take exit 40C to merge onto I-44 W/I-55 S Continue to follow I-44 W Partial toll road Entering Oklahoma About 5 hours 51 mins	go 379 mi total 1,285 mi
	11. Take exit 34 to merge onto I-44 W/US-412 W toward OK-66/Tulsa Continue to follow I-44 W Partial toll road About 1 hour 38 mins	go 107 mi total 1,392 mi
	12. Take the exit on the left onto I-35 S/I-44 W toward Okla. City/Downtown Continue to follow I-44 W About 11 mins	go 11.7 mi total 1,403 mi
	13. Take the exit on the left onto I-44 W toward I-40/Lawton/Amarillo About 3 mins	go 3.7 mi total 1,407 mi
	14. Take exit 120A to merge onto I-40 W toward Amarillo Passing through Texas, New Mexico, Arizona Entering California About 18 hours 30 mins	go 1,210 mi total 2,617 mi

- | | | |
|---|---|-----------------------------|
|  | 15. Merge onto I-15 S
About 3 mins | go 3.5 mi
total 2,620 mi |
|  | 16. Exit onto Blue Star Memorial Hwy/CA-58 W toward Bakersfield
About 2 hours 25 mins | go 128 mi
total 2,748 mi |
|  | 17. Continue onto CA-99 N
About 1 hour 38 mins | go 106 mi
total 2,853 mi |
|  | 18. Take exit 131 to merge onto CA-41 N toward Yosemite
About 2 mins | go 2.6 mi
total 2,856 mi |
|  | 19. Take the exit onto CA-180 E toward Kings Canyon
About 1 min | go 1.2 mi
total 2,857 mi |
|  | 20. Take exit 60A to merge onto CA-168 E toward Huntington Lake/Clovis
About 5 mins | go 5.5 mi
total 2,863 mi |
|  | 21. Take exit 6 for Bullard Ave | go 0.3 mi
total 2,863 mi |
|  | 22. Turn right at W Bullard Ave
About 2 mins | go 0.7 mi
total 2,864 mi |
|  | 23. Turn left at Woodworth Ave | go 479 ft
total 2,864 mi |
|  | 24. Take the 1st right onto 4th St | go 141 ft
total 2,864 mi |

 Clovis, CA

These directions are for planning purposes only. You may find that construction projects, traffic, weather, or other events may cause conditions to differ from the map results, and you should plan your route accordingly. You must obey all signs or notices regarding your route.

Map data ©2010 Columbus Planning Division, Google, Indiana University, Sanborn

Directions weren't right? Please find your route on maps.google.com and click "Report a problem" at the bottom left.