







Directions to Clovis, CA  
2,396 mi – about 1 day 14 hours






Save trees. Go green!


Download Google Maps on your phone at [google.com/gmm](http://google.com/gmm)



 407 Fox Hills Rd, Robbinsville, NC 28771

1. Head **south** on **County Rd 1289/Fox Hills Rd** toward **Schuler Farm Rd** go 0.1 mi  
total 0.1 mi
-  2. Take the 2nd **left** toward **County Rd 1214/Mountain Creek Rd** go 0.3 mi  
About 1 min total 0.4 mi
-  3. Turn **right** at **County Rd 1214/Mountain Creek Rd** go 1.0 mi  
About 3 mins total 1.4 mi
-  4. Turn **right** at **N Carolina 143 W/Sweetwater Rd** go 0.5 mi  
About 1 min total 1.9 mi
-  5. Turn **left** at **US-129 S/Rodney Orr Bypass** go 11.5 mi  
Continue to follow US-129 S total 13.5 mi  
About 15 mins
-  6. Turn **right** at **US-129 S/US-19 S/US-74 W** go 81.6 mi  
Continue to follow US-74 W total 95.0 mi  
Entering Tennessee  
About 1 hour 28 mins
-  7. Merge onto **TN-60 S/US-64 Bypass W/US-74 W/25th St NE/Apd 40/Dalton Pike SE** via go 7.0 mi  
the ramp to **Chattanooga/I-75** total 102 mi  
Continue to follow US-74 W  
About 9 mins
-  8. Turn **left** to merge onto **I-75 S** toward **Chattanooga** go 18.9 mi  
About 19 mins total 121 mi
-  9. Slight **right** at **I-24 W** (signs for **Chattanooga/Birmingham**) go 134 mi  
Passing through Georgia total 255 mi  
Entering Tennessee  
About 2 hours 14 mins
-  10. Take exit **53** to merge onto **I-440 W** toward **Memphis** go 7.9 mi  
About 8 mins total 263 mi
-  11. Take the exit on the **left** onto **I-40 W** toward **Memphis** go 195 mi  
About 3 hours 8 mins total 458 mi
-  12. Take exit **10B** to merge onto **I-40 W** toward **Little Rock** go 1,692 mi  
Passing through Arkansas, Oklahoma, Texas, New Mexico, Arizona total 2,149 mi  
Entering California  
About 1 day 2 hours
-  13. Merge onto **I-15 S** go 3.5 mi  
About 3 mins total 2,153 mi
-  14. Take exit **179** to merge onto **CA-58 W/Blue Star Memorial Hwy** toward **Bakersfield** go 128 mi  
About 2 hours 13 mins total 2,280 mi
-  15. Continue onto **CA-99 N** go 106 mi  
About 1 hour 41 mins total 2,386 mi

- |   |   |                             |
|---|---|-----------------------------|
|  | 16. Take exit <b>131</b> to merge onto <b>CA-41 N</b> toward <b>Yosemite</b><br>About 2 mins                | go 2.6 mi<br>total 2,389 mi |
|  | 17. Take exit <b>128A</b> to merge onto <b>CA-180 E</b> toward <b>Kings Canyon</b><br>About 1 min           | go 1.2 mi<br>total 2,390 mi |
|  | 18. Take exit <b>60A</b> to merge onto <b>CA-168 E</b> toward <b>Huntington Lake/Clovis</b><br>About 5 mins | go 5.5 mi<br>total 2,395 mi |
|  | 19. Take exit <b>6</b> for <b>Bullard Ave</b>   | go 0.3 mi<br>total 2,396 mi |
|  | 20. Turn <b>right</b> at <b>W Bullard Ave</b><br>About 2 mins   | go 0.7 mi<br>total 2,396 mi |
|  | 21. Turn <b>left</b> at <b>Woodworth Ave</b>  | go 479 ft<br>total 2,396 mi |
|  | 22. Take the 1st <b>right</b> onto <b>4th St</b>  | go 141 ft<br>total 2,396 mi |

 Clovis, CA

These directions are for planning purposes only. You may find that construction projects, traffic, weather, or other events may cause conditions to differ from the map results, and you should plan your route accordingly. You must obey all signs or notices regarding your route.

Map data ©2010 Europa Technologies, Google, INEGI

Directions weren't right? Please find your route on [maps.google.com](http://maps.google.com) and click "Report a problem" at the bottom left.