





















Directions to 407 Fox Hills Rd, Robbinsville, NC 28771
749 mi – about 12 hours 51 mins



 68 New Cedar Ln, Hamilton, NJ 08610

1. Head **north** on **New Cedar Ln** toward **Lafayette Ave** go 0.1 mi
total 0.1 mi
-  2. Turn **right** at **US-206 S/S Broad St** go 6.2 mi
Continue to follow US-206 S total 6.3 mi
About 9 mins
-  3. Take the ramp to **Turnpike** go 0.4 mi
Toll road total 6.6 mi
4. Continue straight go 0.4 mi
Toll road total 7.0 mi
5. Take the ramp onto **New Jersey Turnpike S** go 53.1 mi
Toll road total 60.1 mi
About 54 mins
-  6. Continue onto **US-40 W** go 0.6 mi
Toll road total 60.6 mi
-  7. Merge onto **I-295 S** go 5.5 mi
Partial toll road total 66.2 mi
Entering Delaware
About 6 mins
8. Take the **I-95 S** exit toward **Newark/Baltimore** go 0.7 mi
About 1 min total 66.9 mi
-  9. Follow signs for **I-95 S/Del. Turnpike/Baltimore** and merge onto **I-95 S** go 93.4 mi
Partial toll road total 160 mi
Entering Maryland
About 1 hour 43 mins
-  10. Take exit **27** to merge onto **I-495 W** toward **Silver Spring** go 29.7 mi
Entering Virginia total 190 mi
About 36 mins
-  11. Take exit **57A** toward **VA-644** go 0.8 mi
About 1 min total 191 mi
12. Follow signs for **I-95 S/Richmond** and merge onto **Henry G Shirley Memorial Hwy** go 0.6 mi
About 1 min total 191 mi
-  13. Merge onto **I-95 S** go 118 mi
About 2 hours 7 mins total 309 mi
-  14. Take exit **51** to merge onto **I-85 S/US-460 W** toward **Durham/Atlanta** go 171 mi
Continue to follow I-85 S total 480 mi
Entering North Carolina
About 2 hours 49 mins
-  15. Slight **right** at **I-40 W** (signs for **Interstate 85 BUSINESS S/U.S 70/Greensboro/Winston-Salem**) go 199 mi
About 3 hours 5 mins total 679 mi

-  16. Slight **right** at **US-74 W** (signs for **US-19/US-23/Clyde/Wavnesville**)
About 51 mins go 48.8 mi
total 728 mi
-  17. Turn **right** at **N Carolina 28 N**
About 14 mins go 11.4 mi
total 739 mi
-  18. Turn **left** at **N Carolina 143 W/Sweetwater Rd**
About 10 mins go 8.3 mi
total 747 mi
-  19. Turn **right** at **County Rd 1214/Mountain Creek Rd**
About 3 mins go 1.0 mi
total 748 mi
-  20. Take the 2nd **left** toward **County Rd 1289/Fox Hills Rd**
About 1 min go 0.3 mi
total 749 mi
-  21. Take the 1st **right** onto **County Rd 1289/Fox Hills Rd**
Destination will be on the left go 0.1 mi
total 749 mi

 407 Fox Hills Rd, Robbinsville, NC 28771

These directions are for planning purposes only. You may find that construction projects, traffic, weather, or other events may cause conditions to differ from the map results, and you should plan your route accordingly. You must obey all signs or notices regarding your route.

Map data ©2010 Google

Directions weren't right? Please find your route on maps.google.com and click "Report a problem" at the bottom left.